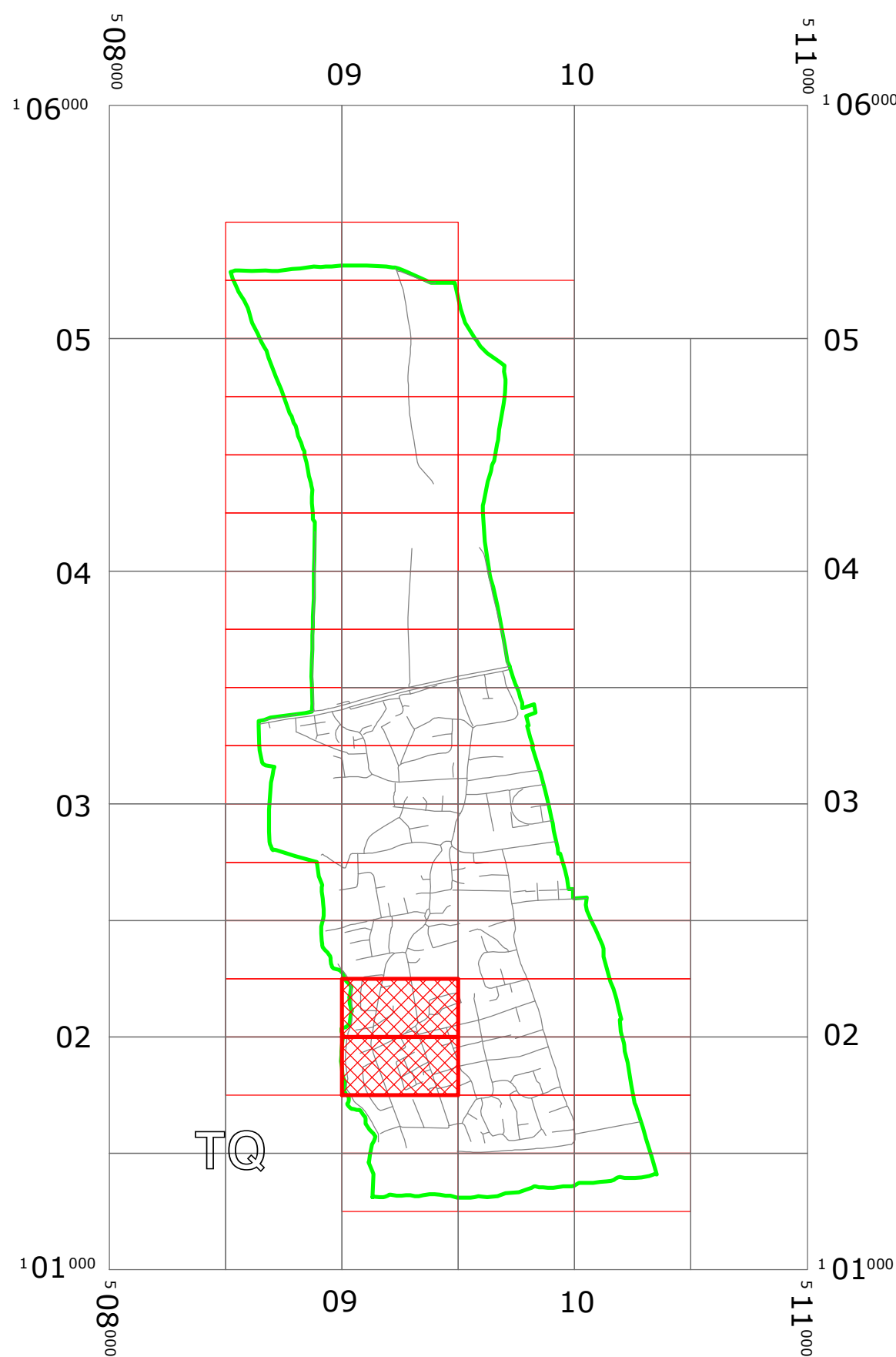


WEST SUSSEX COUNTY COUNCIL
((ARUN DISTRICT) (PARKING PLACES & TRAFFIC REGULATION)
(CONSOLIDATION) ORDER 2010)
(FERRING: FERRINGHAM LANE AND OCEAN DRIVE
CONSOLIDATION) ORDER 2016

FERRING: LOCATION OF WAITING RESTRICTIONS



KEY:

OS.TILE GRID

PARKING TILE GRID

LOCATION OF WAITING RESTRICTIONS

BOUNDARY OF CONTROLLED PARKING ZONES

PARISH BOUNDARY

ROAD NETWORK

WEST SUSSEX COUNTY COUNCIL
((ARUN DISTRICT) (PARKING PLACES & TRAFFIC REGULATION)
(CONSOLIDATION) ORDER 2010)

(FERRING: FERRINGHAM LANE & OCEAN DRIVE CONSOLIDATION)
ORDER 2016

West Sussex County Council in exercise of their powers under Sections 1 (1) 2 (1) and (2), 4 (2), 45, 46, 49 and 53 and Part IV of Schedule 9 of the Road Traffic Regulation Act 1984 ("the Act") as amended and of all other enabling powers and after consultation with the Chief Officer of Police in accordance with Part III of Schedule 9 to the Act hereby make the following Order:-

1. This Order shall come into operation on the Thirteenth day of June 2016 and may be cited as "West Sussex County Council ((Arun District) (Parking Places & Traffic Regulation) (Consolidation) Order 2010) (Ferring: Ferringham Lane & Ocean Drive Consolidation) Order 2016".
2. The "West Sussex County Council (Arun District) (Parking Places & Traffic Regulation) (Consolidation) Order 2010" is hereby amended by the replacement of the plan specified in the First Schedule to this Order, with the plan specified in the Second Schedule, attached hereto.
3. The "West Sussex County Council (Arun District) (Parking Places & Traffic Regulation) (Consolidation) Order 2010" is hereby amended by the insertion of the plan specified in the Third Schedule to this Order, attached hereto.

FIRST SCHEDULE
Plan to be Replaced

TQ0902SWS (Issue Number 1)

SECOND SCHEDULE
Replacement Plan

TQ0902SWS (Issue Number 2)

THIRD SCHEDULE
Plan to be Inserted

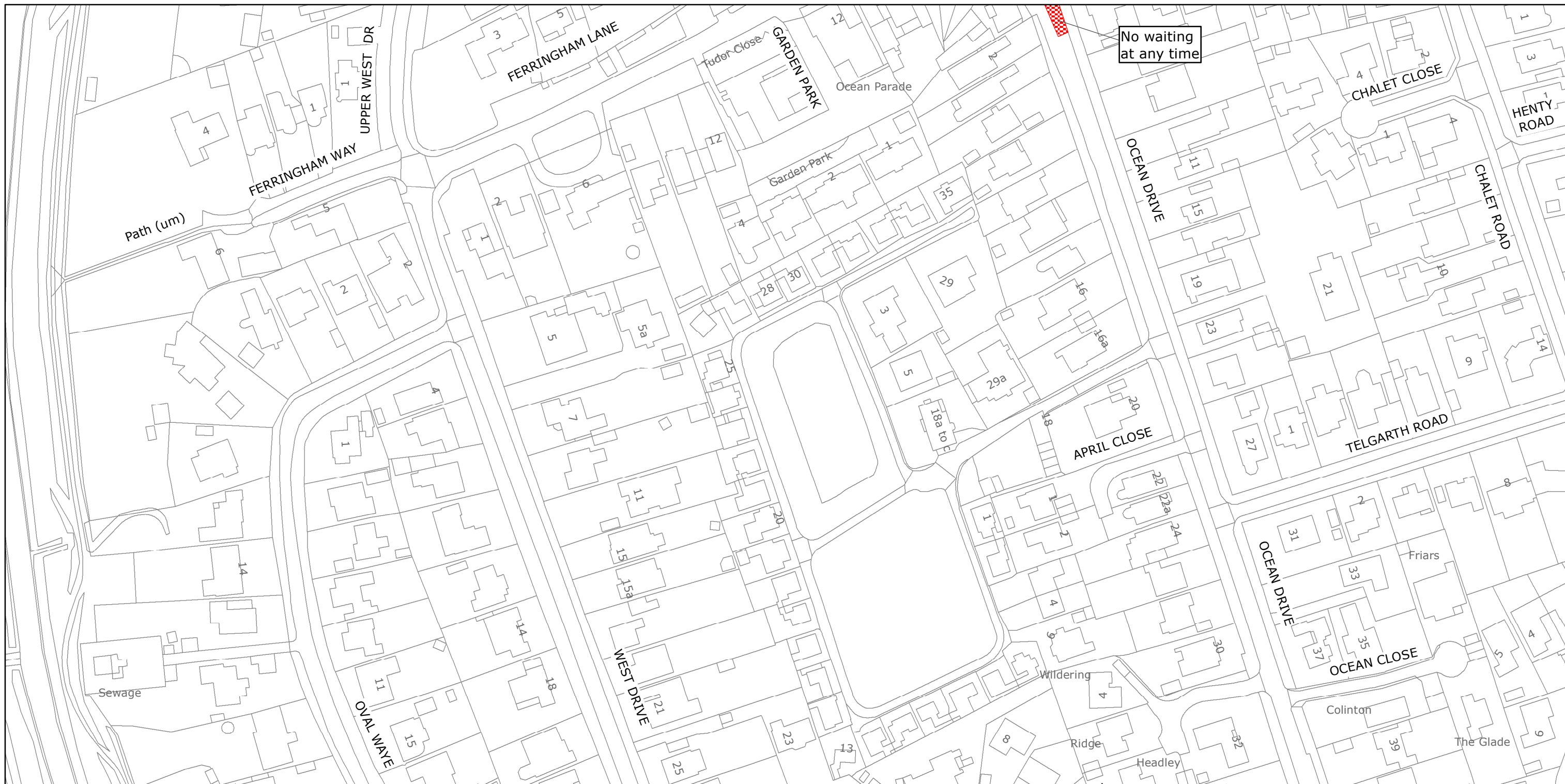
TQ0901NWN (Issue Number 1)

day of JUNE 2016

Authorised Signatory
JEA1002-MM

[illegible]

04/08 DELEGATED AUTHORITY



West Sussex County Council
Highways & Transport
The Grange
Tower Street
Chichester
West Sussex
PO19 1RH

Reproduced from or based upon 2017 Ordnance Survey mapping with permission of the Controller of HMSO (c) Crown Copyright reserved.
Unauthorised reproduction infringes Crown copyright and may lead to prosecution or civil proceedings West Sussex County Council Licence No. 100018485

ARUN DISTRICT: FERRING

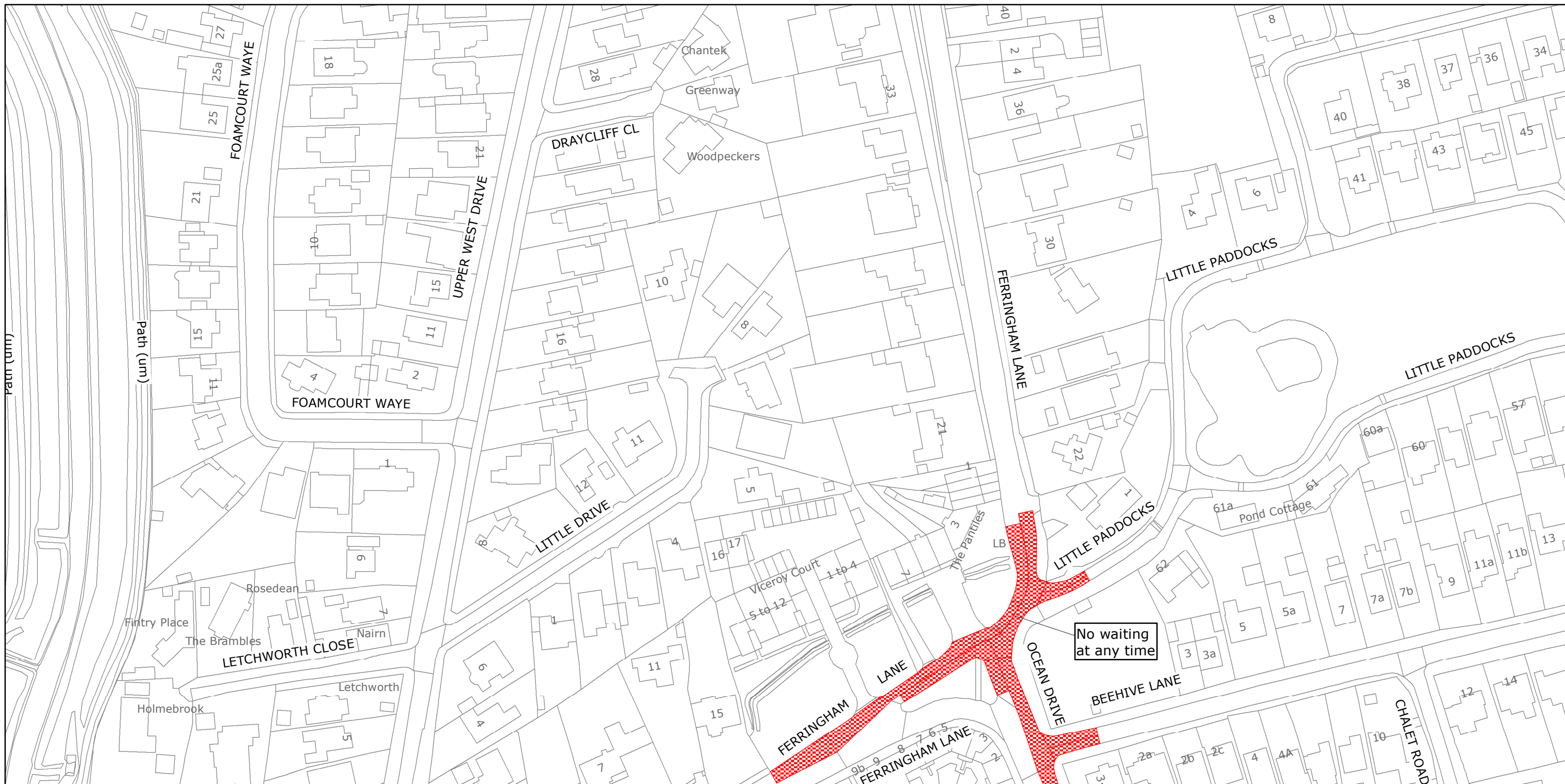
WAITING RESTRICTIONS

TILE REF NO: TQ0901NWN

SHEET ISSUE NO 1
SHEET ACTIVE FROM - 13/06/2016



SCALE:
1:1250
at A3 size



West Sussex County Council
Highways & Transport
The Grange
Tower Street
Chichester
West Sussex
PO19 1RH

Reproduced from or based upon 2017 Ordnance Survey mapping with permission of the Controller of HMSO (c) Crown Copyright reserved.
Unauthorised reproduction infringes Crown copyright and may lead to prosecution or civil proceedings West Sussex County Council Licence No. 100018485

ARUN DISTRICT: FERRING

WAITING RESTRICTIONS

TILE REF NO: TQ0902SWS

SHEET ISSUE NO 2
SHEET ACTIVE FROM - 13/06/2016



SCALE:
1:1250
at A3 size